

A585 Windy Harbour to Skippool Improvement Scheme

TR010035

2.9 Outline Drainage Works Plans

APFP Regulation 5(2)(o), 5(2)(p) & 6(2)

Planning Act 2008

Infrastructure Planning (Applications: Prescribed
Forms and Procedure) Regulations 2009

Volume 2

October 2018

Page Left Intentionally Blank

Infrastructure Planning

Planning Act 2008

The Infrastructure Planning
(Applications: Prescribed Forms and
Procedure) Regulations 2009

**A585 Windy Harbour to Skippool
Improvement Scheme**
Development Consent Order 201[]

OUTLINE DRAINAGE WORKS PLANS

Regulation Number:	Regulation 5(2)(o), 5(2)(p) & 6(2)
Planning Inspectorate Scheme Reference	TR010035
Application Document Reference	TR010035/APP/2.9
Author:	A585 Windy Harbour to Skippool Improvement Scheme Project Team, Highways England

Version	Date	Status of Version
Rev 0	October 2018	DCO Submission

Page Left Intentionally Blank

CONTENTS

1	INTRODUCTION.....	1
2	SCHEDULE OF PLANS INCLUDED IN THIS APPLICATION DOCUMENT	2

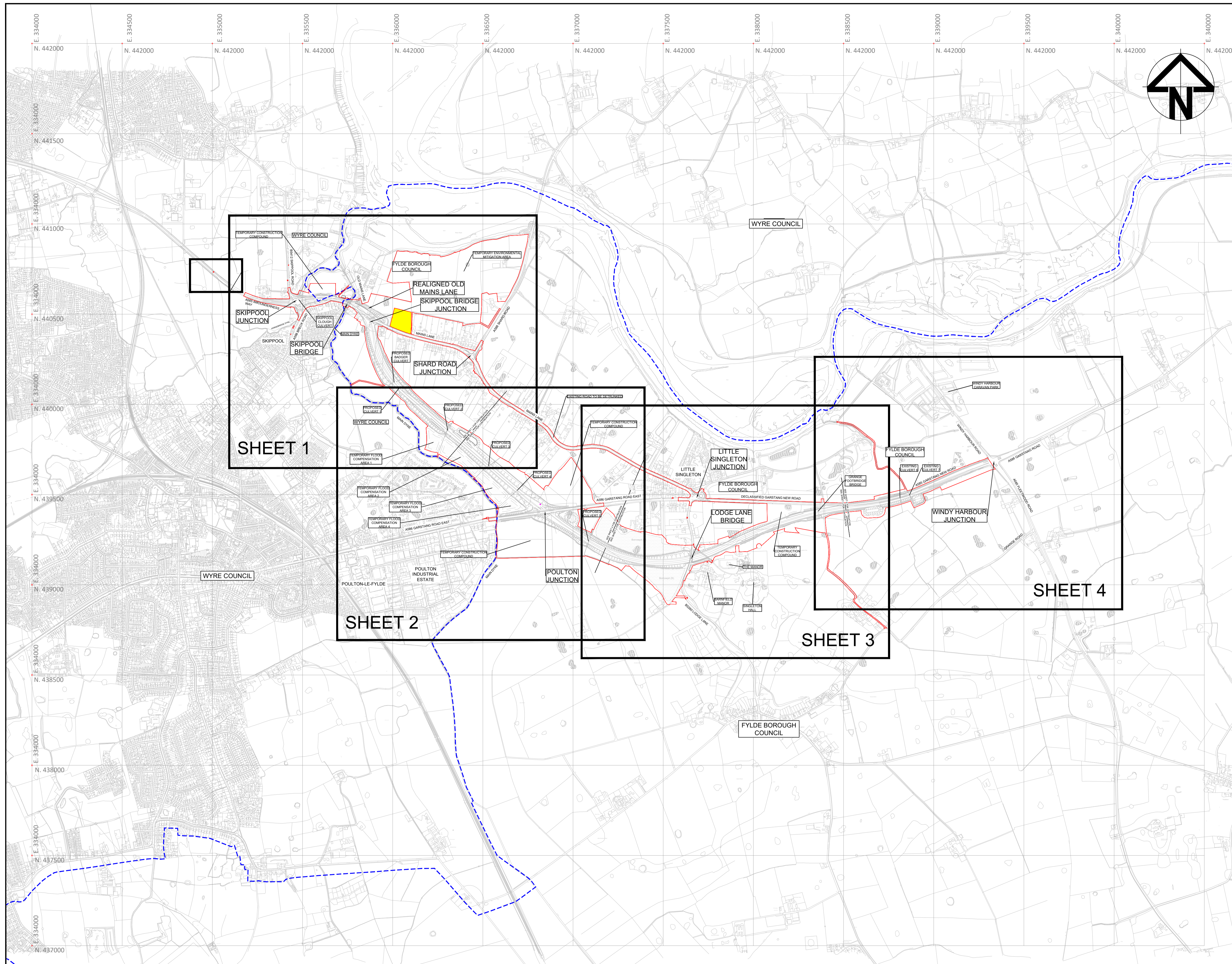
Page Left Intentionally Blank

1 INTRODUCTION

- 1.1 This document is submitted to the Planning Inspectorate on behalf of the Secretary of State in relation to an application made by Highways England (“the Applicant”) under section 37 of the Planning Act 2008.
- 1.2 The application is for an order granting development consent (“the development consent order” / “DCO”) for the A585 Windy Harbour to Skippool Improvement Scheme scheme (“the Scheme”). The draft DCO is referred to as *A585 Windy Harbour to Skippool Improvement Scheme Development Consent Order 201[.]*.
- 1.3 This document comprises part of the suite of application documentation and is included in the application in compliance with Regulation 5(2)(o), Regulation 5(2)(p), Regulation 5(4) and Regulation 6(2)(a) of the Infrastructure Planning (Applications: Prescribed Forms and Procedures) Regulations 2009, which requires:
- 5(2)(o) “any other plans, drawings and sections necessary to describe the proposals for which development consent is sought, showing details of design, external appearance, and the preferred layout of buildings or structures, drainage, surface water management, means of vehicular and pedestrian access, any car parking to be provided, and means of landscaping.”*
- 5(2)(p) “any of the documents prescribed by regulation 6 which are relevant to the particular project.”*
- 5(4) “Where a plan comprises three or more separate sheets a key plan must be provided showing the relationship between the different sheets.”*
- 6(2) “If the application is for highway related development or for the construction or alteration of a railway, it must be accompanied by section drawings to suitable horizontal and vertical scales, which show, by reference to Ordnance Survey or Chart datum:*
- (a) the levels of the proposed works, including in particular and where relevant:*
- (i) ground levels;*
 - (ii) the height of every proposed bridge, viaduct, aqueduct, embankment and elevated guideway;*
 - (iii) the depth of every proposed cutting and tunnel;*
 - (iv) the levels of the bed of any tidal waters or inland waterway in which it is proposed that any works should be situated;*
 - (v) the height of every structure or device (including a cable, but not catenary and related equipment) intended to be erected above, on or below the surface of, or on or beneath the bed of tidal waters or an inland waterway; and*
 - (vi) drainage outfall details for highways.”*
- 1.3.1 As this document is part of the application documentation, it should be read alongside and is informed by the other application documents.

2 SCHEDULE OF PLANS INCLUDED IN THIS APPLICATION DOCUMENT

Drawing Title	Drawing Number	Revision
Outline Drainage Works Plans – Regulation 5(2)(o), 5(2)(p), 5(4) & 6(2) – Key Plan	HE548643-ARC-HDG-SZ_ZZ_000-DR-D-3098	0
Outline Drainage Works Plans – Regulation 5(2)(o), 5(2)(p) & 6(2) – Sheet 1 of 4	HE548643-ARC-HDG-SZ_ZZ_000-DR-D-3099	0
Outline Drainage Works Plans – Regulation 5(2)(o), 5(2)(p) & 6(2) – Sheet 2 of 4	HE548643-ARC-HDG-SZ_ZZ_000-DR-D-3100	0
Outline Drainage Works Plans – Regulation 5(2)(o), 5(2)(p) & 6(2) – Sheet 3 of 4	HE548643-ARC-HDG-SZ_ZZ_000-DR-D-3101	0
Outline Drainage Works Plans – Regulation 5(2)(o), 5(2)(p) & 6(2) – Sheet 4 of 4	HE548643-ARC-HDG-SZ_ZZ_000-DR-D-3102	0

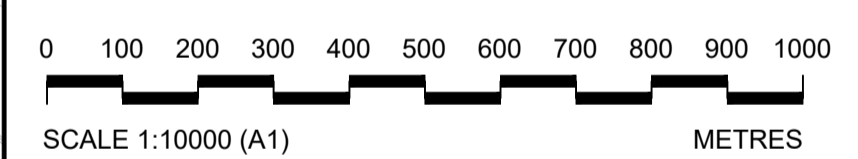


NOTES:

1. ALL DIMENSIONS ARE IN METRES UNLESS STATED OTHERWISE.
2. THESE DRAINAGE WORKS PLANS SHOULD BE READ IN CONJUNCTION WITH OTHER PLANS AND APPLICATION DOCUMENTS

KEY:

- DRAFT ORDER LIMITS
- - - LOCAL AUTHORITY BOUNDARY
- THE SCHEME (SHOWN FOR ILLUSTRATIVE PURPOSES)
- AREA NOT INCLUDED WITHIN THE DCO BOUNDARY



Rev	Status	Rev. Date	Purpose of revision	Drawn	Chk'd	Apprv'd
0	S8	OCT 2018	DCO SUBMISSION	LC	AC	NH

Client

Project **A585 WINDY HARBOUR TO SKIPPOOL IMPROVEMENT SCHEME**

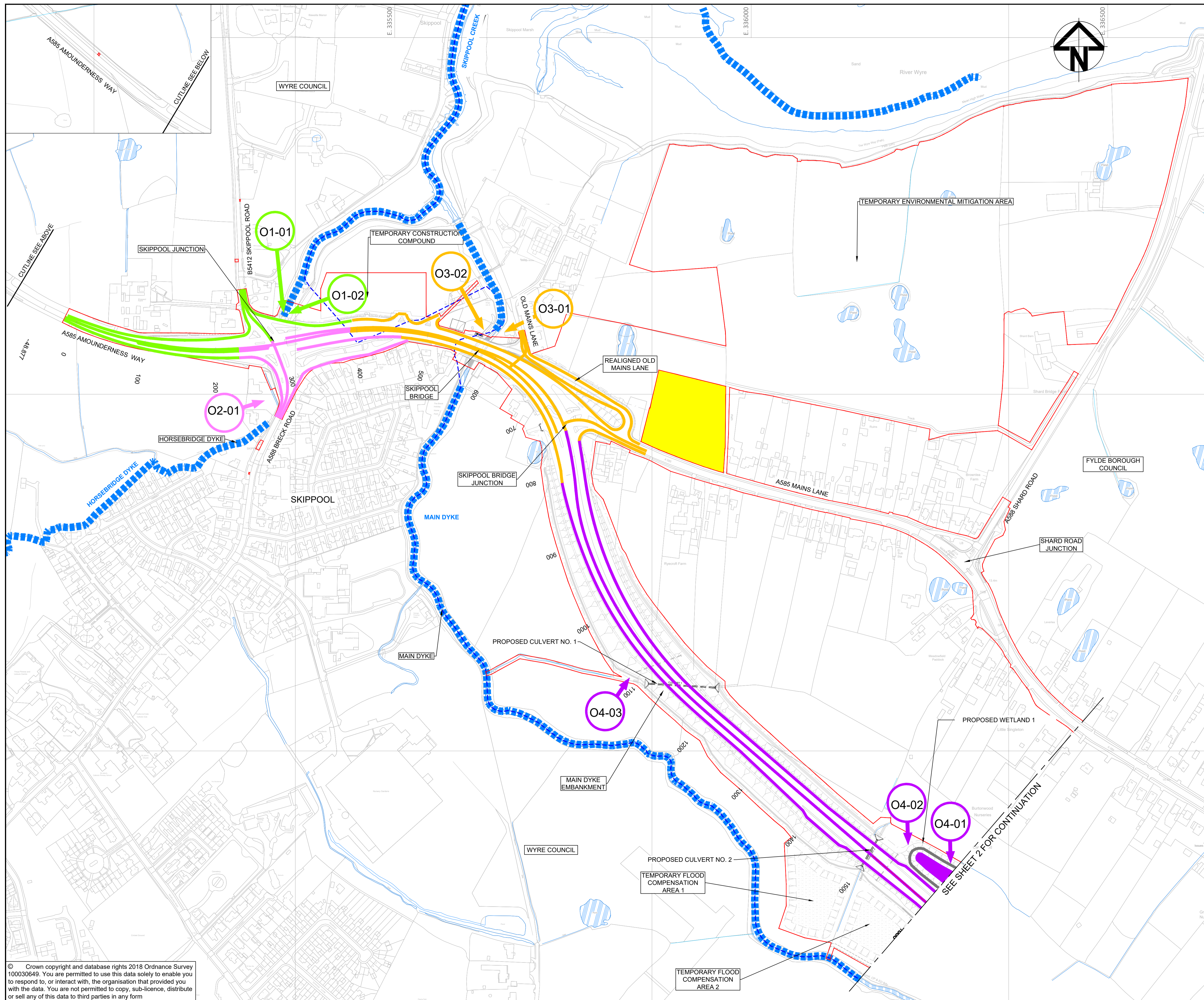
Drawing Title **OUTLINE DRAINAGE WORKS PLANS REGULATION 5(2)(p) & 5(4) KEY PLAN**

Status	S8 - DCO SUBMISSION	Revision	0
Scale	1 : 10000 @A1	Date	OCT 2018

Drawn By	L.CHALK
Checked By	A.COPE
Approved By	N.HENDERSON
PINS No.	TR010035
Original Size	A1

Drawing number **HE548643-ARC-HDG-SZ_ZZ_000-DR-D-3098**

© Crown copyright and database rights 2018 Ordnance Survey 100030649. You are permitted to use this data solely to enable you to respond to, or interact with, the organisation that provided you with the data. You are not permitted to copy, sub-licence, distribute or sell any of this data to third parties in any form

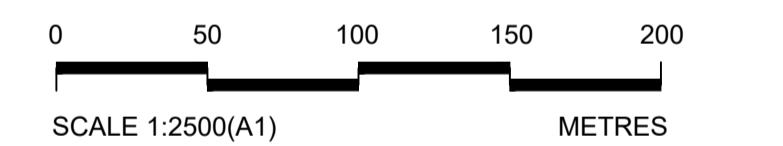
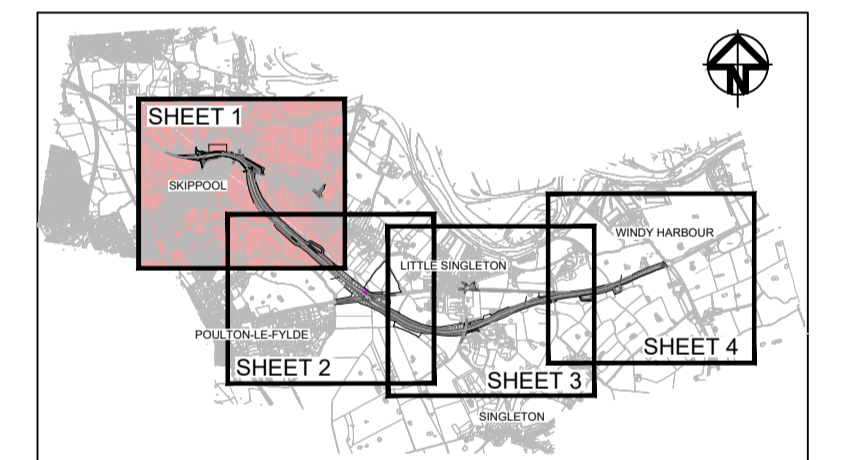


NOTES:

1. ALL DIMENSIONS ARE IN METRES UNLESS STATED OTHERWISE.
2. THESE DRAINAGE WORKS PLANS SHOULD BE READ IN CONJUNCTION WITH OTHER PLANS AND APPLICATION DOCUMENTS

KEY:

- DRAFT ORDER LIMITS
- AREA NOT INCLUDED IN THE DCO BOUNDARY
- LOCAL AUTHORITY BOUNDARY
- EXISTING WATERBODIES
- EXISTING WATERCOURSE
- RIVER WYRE MAIN RIVERS
- PROPOSED DRAINAGE CATCHMENT 1
- PROPOSED DRAINAGE CATCHMENT 2
- PROPOSED DRAINAGE CATCHMENT 3
- PROPOSED DRAINAGE CATCHMENT 4
- PROPOSED DRAINAGE CATCHMENT 5
- PROPOSED DRAINAGE CATCHMENT 6
- PROPOSED DRAINAGE CATCHMENT 7
- PROPOSED DRAINAGE CATCHMENT 8
- PROPOSED DRAINAGE CATCHMENT 9
- EXISTING DRAINAGE CATCHMENT
- O1-01 → CATCHMENT OUTFALL MARKER WITH CATCHMENT NUMBER
- PROPOSED WETLAND
- ROUTE TO MAIN WATERCOURSE
- PROPOSED DITCH



0	S8	OCT 2018	DCO SUBMISSION	LC	AC	NH
Rev	Status	Rev. Date	Purpose of revision	Drawn	Chkd	Apprv



Client
A585 WINDY HARBOUR TO SKIPPOOL IMPROVEMENT SCHEME

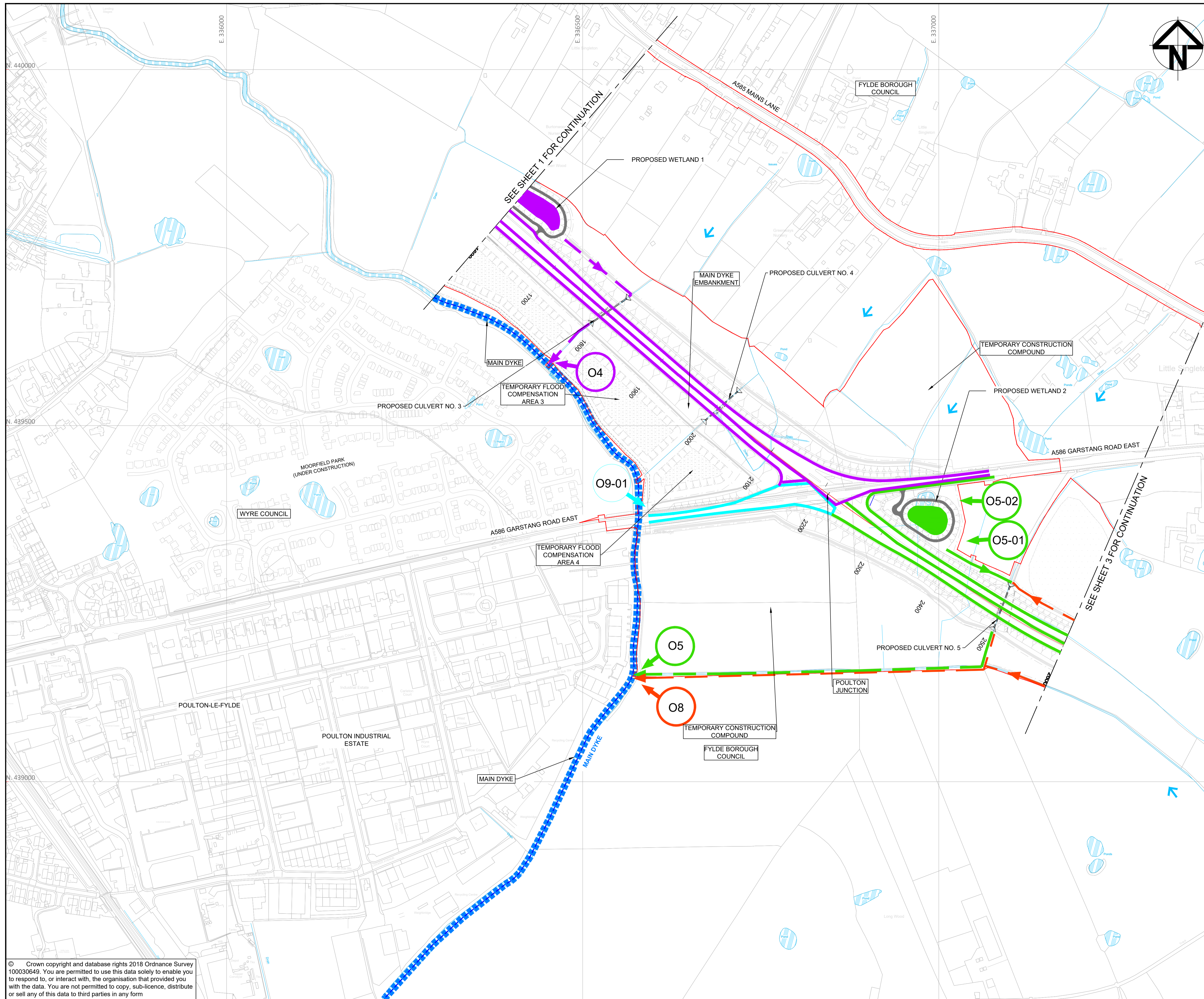
Drawing Title
**OUTLINE DRAINAGE WORKS PLANS
 REGULATION 5(2)(p)
 SHEET 1 OF 4**

Status	S8 - DCO SUBMISSION	Revision	0
Scale	1 : 2500 @A1	Date	OCT 2018

Drawn By	L.CHALK
Checked By	A.COPE
Approved By	N.HENDERSON

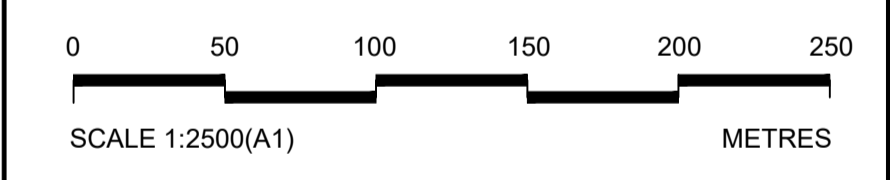
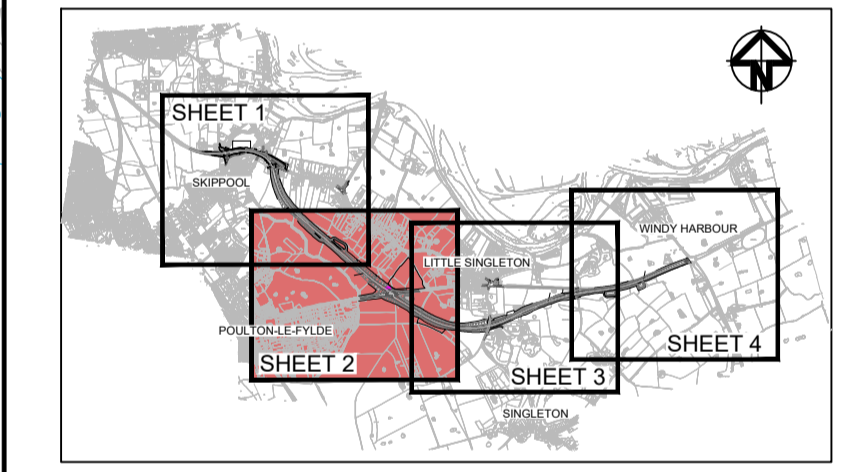
PINS No.	TR010035	Original Size	A1
Drawing number	HEPIN Originator Volume Location Type Issue Number	HE548643-ARC-HDG-SZ_ZZ_000-DR-D-3099	

© Crown copyright and database rights 2018 Ordnance Survey 100030649. You are permitted to use this data solely to enable you to respond to, or interact with, the organisation that provided you with the data. You are not permitted to copy, sub-licence, distribute or sell any of this data to third parties in any form



- NOTES:**
- ALL DIMENSIONS ARE IN METRES UNLESS STATED OTHERWISE.
 - THESE DRAINAGE WORKS PLANS SHOULD BE READ IN CONJUNCTION WITH OTHER PLANS AND APPLICATION DOCUMENTS

- KEY:**
- DRAFT ORDER LIMITS
 - AREA NOT INCLUDED IN THE DCO BOUNDARY
 - LOCAL AUTHORITY BOUNDARY
 - EXISTING WATERBODIES
 - EXISTING WATERCOURSE
 - RIVER WYRE MAIN RIVERS
 - PROPOSED DRAINAGE CATCHMENT 1
 - PROPOSED DRAINAGE CATCHMENT 2
 - PROPOSED DRAINAGE CATCHMENT 3
 - PROPOSED DRAINAGE CATCHMENT 4
 - PROPOSED DRAINAGE CATCHMENT 5
 - PROPOSED DRAINAGE CATCHMENT 6
 - PROPOSED DRAINAGE CATCHMENT 7
 - PROPOSED DRAINAGE CATCHMENT 8
 - PROPOSED DRAINAGE CATCHMENT 9
 - EXISTING DRAINAGE CATCHMENT
 - O1-01 → CATCHMENT OUTFALL MARKER WITH CATCHMENT NUMBER
 - PROPOSED WETLAND
 - ROUTE TO MAIN WATERCOURSE
 - PROPOSED DITCH



0	S8	OCT 2018	DCO SUBMISSION	LC	AC	NH
Rev	Status	Rev. Date	Purpose of revision	Drawn	Chk'd	Apprv'd

Client **highways england**

Project **A585 WINDY HARBOUR TO SKIPPOOL IMPROVEMENT SCHEME**

Drawing Title **OUTLINE DRAINAGE WORKS PLANS REGULATION 5(2)(p) SHEET 2 OF 4**

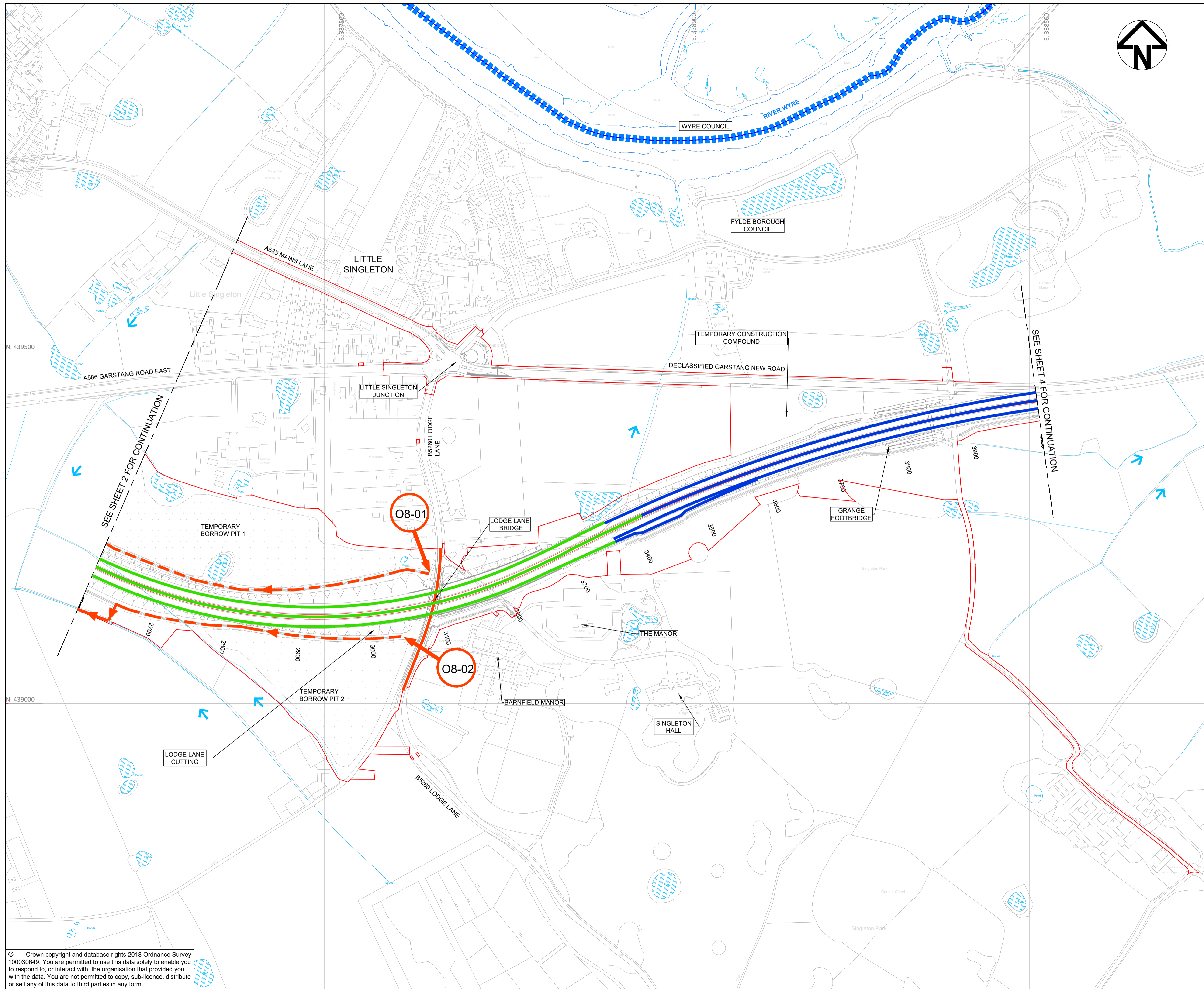
Status	S8 - DCO SUBMISSION	Revision	0
Scale	1 : 2500 @A1	Date	OCT 2018

Drawn By	L.CHALK
Checked By	A.COPE
Approved By	N. HENDERSON

PINS No.	TR010035	Original Size	A1
----------	----------	---------------	----

Drawing number HE548643-ARC-HDG-SZ_ZZ_000-DR-D-3100

© Crown copyright and database rights 2018 Ordnance Survey 100030649. You are permitted to use this data solely to enable you to respond to, or interact with, the organisation that provided you with the data. You are not permitted to copy, sub-licence, distribute or sell any of this data to third parties in any form

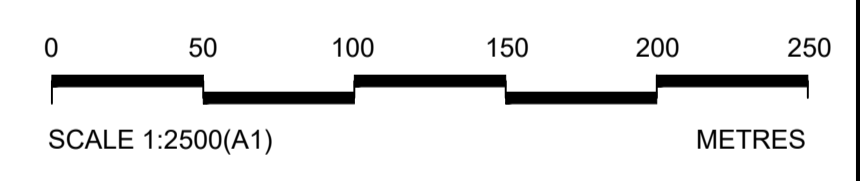
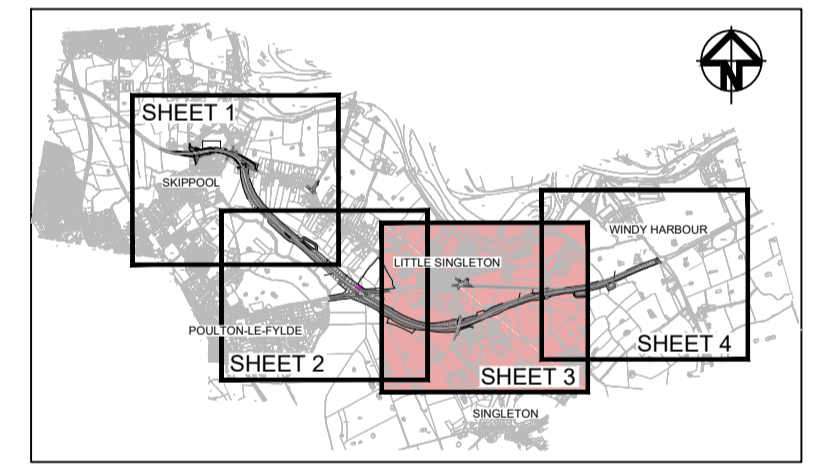


NOTES:

1. ALL DIMENSIONS ARE IN METRES UNLESS STATED OTHERWISE.
2. THESE DRAINAGE WORKS PLANS SHOULD BE READ IN CONJUNCTION WITH OTHER PLANS AND APPLICATION DOCUMENTS

KEY:

- DRAFT ORDER LIMITS
- AREA NOT INCLUDED IN THE DCO BOUNDARY
- LOCAL AUTHORITY BOUNDARY
- EXISTING WATERBODIES
- EXISTING WATERCOURSE
- MAIN RIVERS
- PROPOSED DRAINAGE CATCHMENT 1
- PROPOSED DRAINAGE CATCHMENT 2
- PROPOSED DRAINAGE CATCHMENT 3
- PROPOSED DRAINAGE CATCHMENT 4
- PROPOSED DRAINAGE CATCHMENT 5
- PROPOSED DRAINAGE CATCHMENT 6
- PROPOSED DRAINAGE CATCHMENT 7
- PROPOSED DRAINAGE CATCHMENT 8
- PROPOSED DRAINAGE CATCHMENT 9
- EXISTING DRAINAGE CATCHMENT
- CATCHMENT OUTFALL MARKER WITH CATCHMENT NUMBER
- PROPOSED WETLAND
- ROUTE TO MAIN WATERCOURSE
- PROPOSED DITCH



Rev	Status	Rev. Date	Purpose of revision	Drawn	Check'd	Apprv'd
0	S8	OCT 2018	DCO SUBMISSION		LC	AC NH

Client

Project **A585 WINDY HARBOUR TO SKIPPOOL IMPROVEMENT SCHEME**

Drawing Title
**OUTLINE DRAINAGE WORKS PLANS
REGULATION 5(2)(p)
SHEET 3 OF 4**

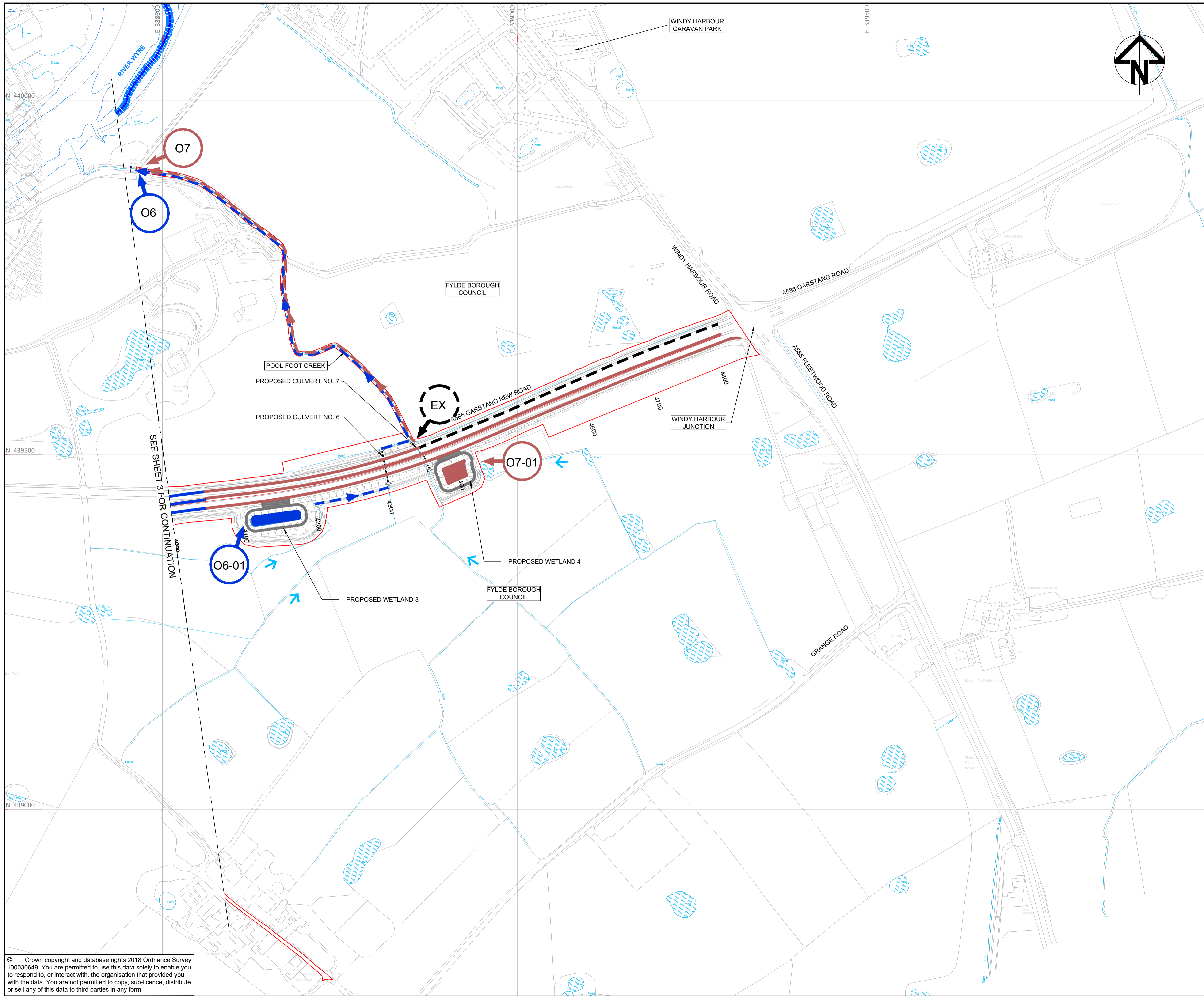
Status	S8 - DCO SUBMISSION	Revision	0
Scale	1 : 2500 @A1	Date	OCT 2018

Drawn By L.CHALK
Checked By A.COPE
Approved By N.HENDERSON

PINS No. **TR010035** Original Size **A1**

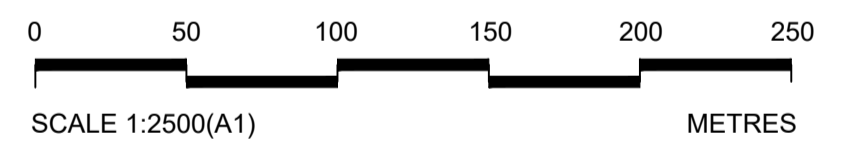
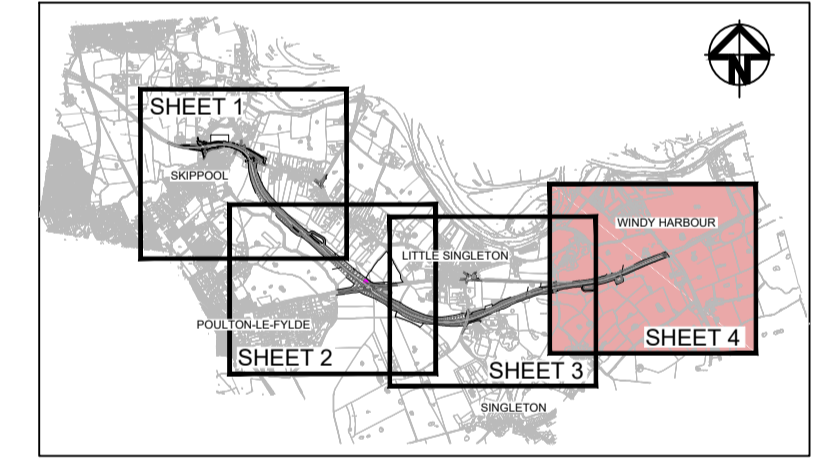
Drawing number HE/PS | Originator | Volume | Location | Type | Rws | Number
HE548643-ARC-HDG-SZ_ZZ_000-DR-D-3101

© Crown copyright and database rights 2018 Ordnance Survey 100030649. You are permitted to use this data solely to enable you to respond to, or interact with, the organisation that provided you with the data. You are not permitted to copy, sub-licence, distribute or sell any of this data to third parties in any form



- NOTES:**
- ALL DIMENSIONS ARE IN METRES UNLESS STATED OTHERWISE.
 - THESE DRAINAGE WORKS PLANS SHOULD BE READ IN CONJUNCTION WITH OTHER PLANS AND APPLICATION DOCUMENTS

- KEY:**
- DRAFT ORDER LIMITS
 - AREA NOT INCLUDED IN THE DCO BOUNDARY
 - LOCAL AUTHORITY BOUNDARY
 - EXISTING WATERBODIES
 - EXISTING WATERCOURSE
 - RIVER WYRE
 - MAIN RIVERS
 - PROPOSED DRAINAGE CATCHMENT 1
 - PROPOSED DRAINAGE CATCHMENT 2
 - PROPOSED DRAINAGE CATCHMENT 3
 - PROPOSED DRAINAGE CATCHMENT 4
 - PROPOSED DRAINAGE CATCHMENT 5
 - PROPOSED DRAINAGE CATCHMENT 6
 - PROPOSED DRAINAGE CATCHMENT 7
 - PROPOSED DRAINAGE CATCHMENT 8
 - PROPOSED DRAINAGE CATCHMENT 9
 - EXISTING DRAINAGE CATCHMENT
 - CATCHMENT OUTFALL MARKER WITH CATCHMENT NUMBER
 - PROPOSED WETLAND
 - ROUTE TO MAIN WATERCOURSE
 - PROPOSED DITCH



0	S8	OCT 2018	DCO SUBMISSION	LC	AC	NH
Rev	Status	Rev. Date	Purpose of revision	Drawn	Chck'd	Apprv'd



Client
**highways
 england**

Project
**A585 WINDY HARBOUR TO SKIPPOOL
 IMPROVEMENT SCHEME**

Drawing Title
**OUTLINE DRAINAGE WORKS PLANS
 REGULATION 5(2)(p)
 SHEET 4 OF 4**

Status	S8 - DCO SUBMISSION	Revision	0
Scale	1 : 2500 @A1	Date	OCT 2018

Drawn By	L.CHALK
Checked By	A.COPE
Approved By	N.HENDERSON

PINS No.	TR010035	Original Size	A1
----------	----------	---------------	----

Drawing number HE/FPN | Originator | Volume | Location | Type | Issue | Number
HE548643-ARC-HDG-SZ_ZZ_000-DR-D-3102

© Crown copyright and database rights 2018 Ordnance Survey 100030649. You are permitted to use this data solely to enable you to respond to, or interact with, the organisation that provided you with the data. You are not permitted to copy, sub-licence, distribute or sell any of this data to third parties in any form